

Landformers Practice



Quiz

Section 1



What feature is the arrow pointing to in the diagram? You can click the picture to make it bigger.

- Coral Reef
- Barrier Island**
- Underwater Volcano Chain



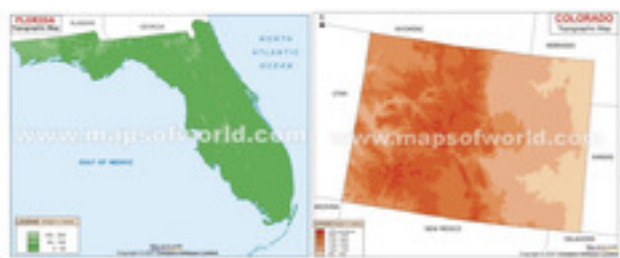
What feature is shown in this topo map? You can click the picture to make it bigger.

- Mountain
- Glacier
- Volcano**



What feature is shown in this picture? You can click the picture to make it bigger.

- River Delta**
- Mountain Range
- Volcano



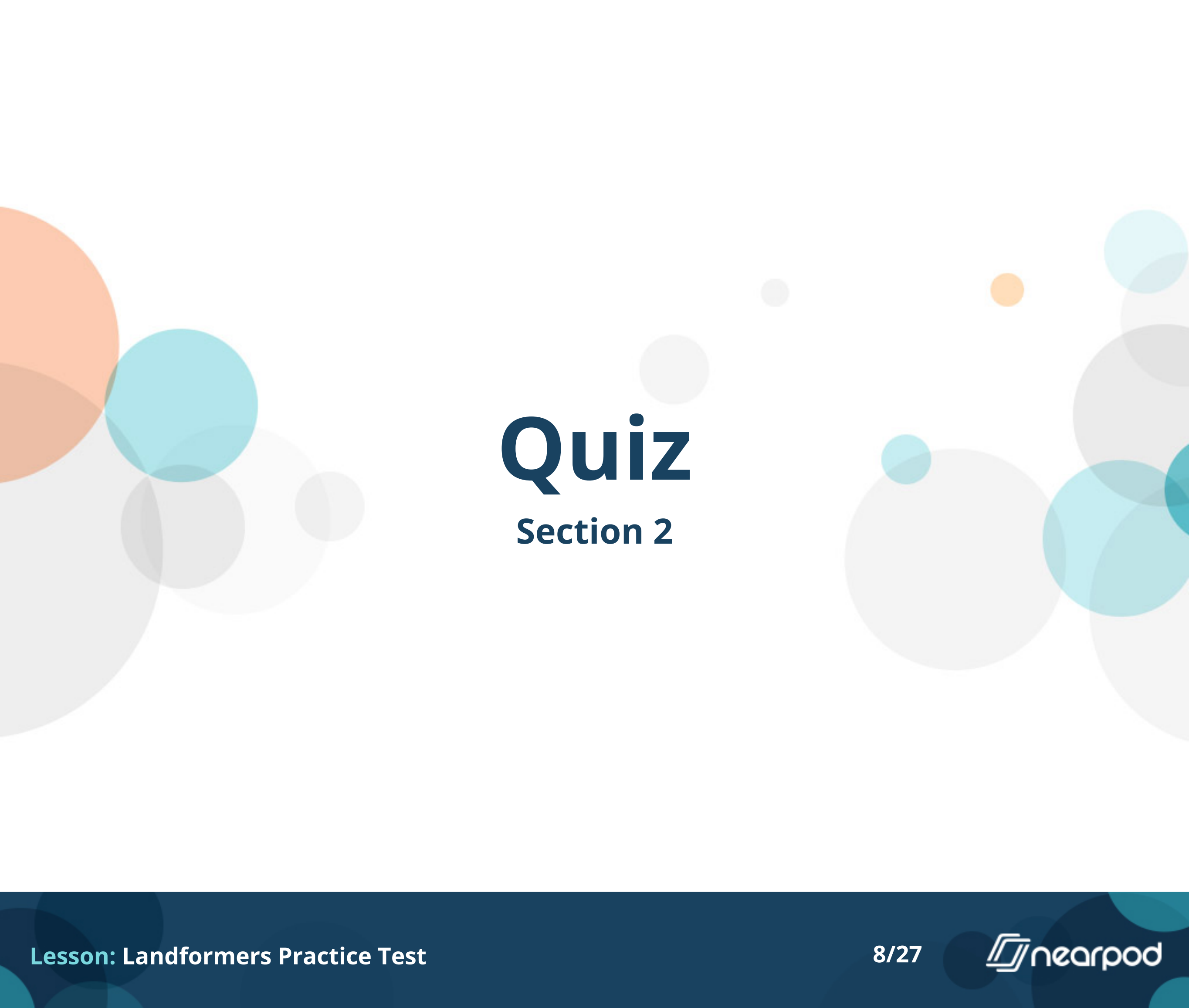
Click on this set of maps to make them bigger. The legend shows the elevation for each state. Florida goes from 0ft - 200ft above sea level and Colorado goes from 950ft - 3750ft above sea level. In which of these 2 states would you expect to see more waterfalls?

- Florida
- Colorado



This geologic feature was most likely created by:

- an earthquake
- blowing wind
- running water



Quiz

Section 2



Choose whether each picture is formed by erosion or deposition. You can click any picture to make it bigger.

- Erosion
- Deposition**



Choose whether each picture is formed by erosion or deposition. You can click any picture to make it bigger.

- Erosion
- Deposition



Choose whether each picture if formed by erosion or deposition. You can click any picture to make it bigger.

- Erosion
- Deposition**



Choose whether each picture is formed by erosion or deposition. You can click any picture to make it bigger.

- Erosion**
- Deposition



Choose whether each picture if formed by erosion or deposition. You can click any picture to make it bigger.

- Erosion**
- Deposition


Match the picture with the word that best describes it.

^ Instructions

Apple

a

Matching Pairs



Quiz

Section 4



Look at the topo map. What does letter A show? You can click on the picture to make it bigger.


- Mountain
- Hill
- River
- Cliff



Look at the topo map. Where is it steeper - at letter B or Letter E? You can click on the picture to make it bigger.

B

E



Quiz

Section 5



Look at this picture. The river is fairly straight, cuts through a valley between mountains and has looks of rapids. How would you classify this river?

- Old
- Mature
- Young



Look at this picture of a river from above. How would you classify this river?

- Old
- Mature
- Young



This picture was taken in western NC in 2009. What is most likely the cause of this rockslide?

- An earthquake shook the mountain
- Rain eroded the base of the rocks over time**
- People pushed the rocks and caused the rock slide

Which part of the Water Cycle would cause rocks to break down over time?

- Condensation
- Evaporation
- Freezing & thawing
- Transpiration



This picture shows giant sand dunes. Are dunes formed through erosion, weathering, or deposition?

- Deposition**
- Erosion
- Weathering

Congratulations, you are

! !

Good luck!